OHIO STATE HIGHWAY PATROL

OSTATS

Ohio Statistics and Analytics for Traffic Safety

User Guide

OSTATS Public Dashboard

Providing Ohio Statistics and Analytics for Traffic Safety through the use of dashboards. Allows users to get better insight into crash data for their area or agency.

Key Features

- Quickly explore and analyze data
- Visualize data
  - Maps
  - Tables
  - Charts
- Create interactive deliverables and download dashboard views to save for your use

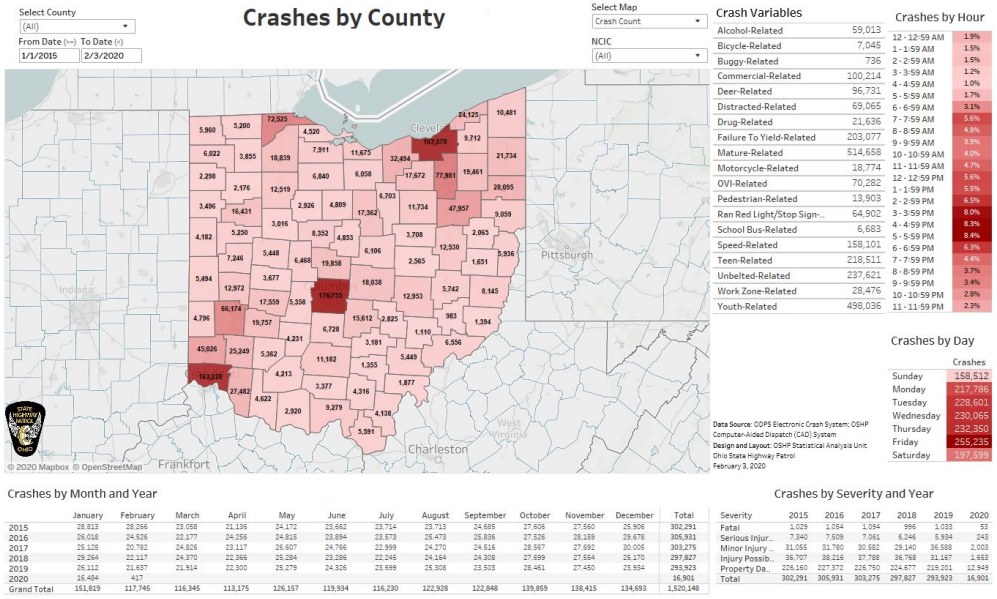

OSTATS Public Dashboard

OSTATS Public Dashboard

- Available on the OSHP website: https://www.statepatrol.ohio.gov/ostats.aspx
- Statewide Crashes, 5 years plus the current year
- Users include the general public, media, law enforcement agencies, safe communities, county engineers, etc.

Data Source

Ohio Department of Public Safety Electronic Crash System

- All crashes from all agencies in Ohio, Electronic OH1 data
- Only confirmed crashes are in the Electronic Crash System
- Crashes are mapped to the best of our ability. Some crashes come in with a bad latitude/longitude from agencies and are mapped using other methods.
- Crash data will be updated weekly on the dashboards

OSTATS (Ohio Statistics and Analytics for Traffic Safety)

Select Crash Count, Crash Point, or Crash Density Map

Select by County

Select by Date

Select by NCIC

Select by Different Variables

Select on the Map

Select by Hour

Select by Day-of-Week

Select by Month and Year

Select by Severity and Year

Select County: (All)

From Date (>=) 1/1/2015 To Date (<) 2/3/2020

Crashes by County

Select Map: Crash Count

NCIC: (All)

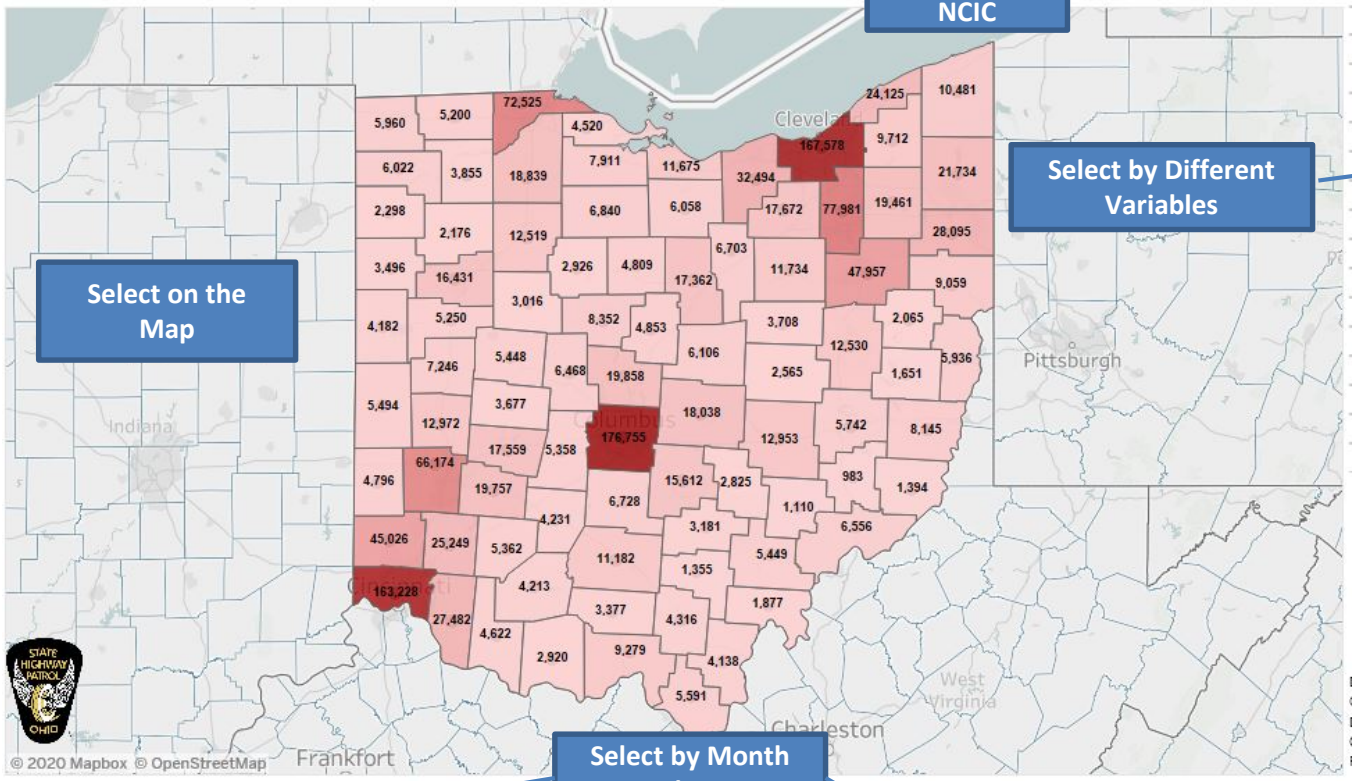

Crash Variables

Alcohol-Related	59,013
Bicycle-Related	7,045
Buggy-Related	736
Commercial-Related	100,214
Deer-Related	96,731
Distracted-Related	69,065
Drug-Related	21,636
Failure To Yield-Related	203,077
Mature-Related	514,658
Motorcycle-Related	18,774
OVI-Related	70,282
Pedestrian-Related	13,903
Ran Red Light/Stop Sign-..	64,902
School Bus-Related	6,683
Speed-Related	158,101
Teen-Related	218,511
Unbelted-Related	237,621
Work Zone-Related	28,476
Youth-Related	498,036

Crashes by Hour

12 - 12:59 AM	1.9%
1 - 1:59 AM	1.5%
2 - 2:59 AM	1.5%
3 - 3:59 AM	1.2%
4 - 4:59 AM	1.0%
5 - 5:59 AM	1.7%
6 - 6:59 AM	3.1%
7 - 7:59 AM	5.6%
8 - 8:59 AM	4.8%
9 - 9:59 AM	3.9%
10 - 10:59 AM	4.0%
11 - 11:59 AM	4.7%
12 - 12:59 PM	5.6%
1 - 1:59 PM	5.5%
2 - 2:59 PM	6.5%
3 - 3:59 PM	8.0%
4 - 4:59 PM	8.3%
5 - 5:59 PM	8.4%
6 - 6:59 PM	6.3%
7 - 7:59 PM	4.4%
8 - 8:59 PM	3.7%
9 - 9:59 PM	3.4%
10 - 10:59 PM	2.8%
11 - 11:59 PM	2.3%

Crashes by Day

	Crashes
Sunday	158,512
Monday	217,786
Tuesday	228,601
Wednesday	230,065
Thursday	232,350
Friday	255,235
Saturday	197,599

Data Source: ODPS Electronic Crash System; OSHP Computer-Aided Dispatch (CAD) System
Design and Layout: OSHP Statistical Analysis Unit
Ohio State Highway Patrol
February 3, 2020

Crashes by Month and Year

	January	February	March	April	May	June	July	August	September	October	November	December	Total
2015	28,813	28,266	23,058	21,136	24,172	23,662	23,714	23,713	24,685	27,606	27,560	25,906	302,291
2016	26,018	24,526	22,177	24,256	24,815	23,894	23,573	25,473	25,836	27,526	28,159	29,678	305,931
2017	25,128	20,782	24,826	23,117	26,607	24,766	22,999	24,270	24,516	28,567	27,692	30,005	303,275
2018	29,264	22,117	24,370	22,366	25,284	23,286	22,245	24,164	24,308	27,699	27,554	25,170	297,827
2019	26,112	21,637	21,914	22,300	25,279	24,326	23,699	25,308	23,503	28,461	27,450	23,934	293,923
2020	16,484	417											16,901
Grand Total	151,819	117,745	116,345	113,175	126,157	119,934	116,230	122,928	122,848	139,859	138,415	134,693	1,520,148

Crashes by Severity and Year

Severity	2015	2016	2017	2018	2019	2020
Fatal	1,029	1,054	1,094	996	1,033	53
Serious Injur..	7,340	7,509	7,061	6,246	5,934	243
Minor Injury ..	31,055	31,780	30,582	29,140	36,588	2,003
Injury Possib..	36,707	38,216	37,788	36,768	31,167	1,653
Property Da..	226,160	227,372	226,750	224,677	219,201	12,949
Total	302,291	305,931	303,275	297,827	293,923	16,901

OSTATS (Ohio Statistics and Analytics for Traffic Safety)

Select County: (All)

From Date (>=) 1/1/2015 To Date (<) 2/3/2020

Crashes by County

Select Map: Crash Count

NCIC: (All)

Map Changes, Based on Selection

I want to see Commercial Crashes from 6:00 AM to 3:00 PM, Monday-Friday, in January.

1. Select Commercial

2. Select by 6a-3p

3. Select Monday-Friday

4. Select January

Helpful Tips

Hold Down the Shift Key to Select Multiple Hours. Click on 6 – 6:59 AM, Hold Shift Key, then Click on 2 – 2:59 PM. All Hours from 6a-3p will be Selected.

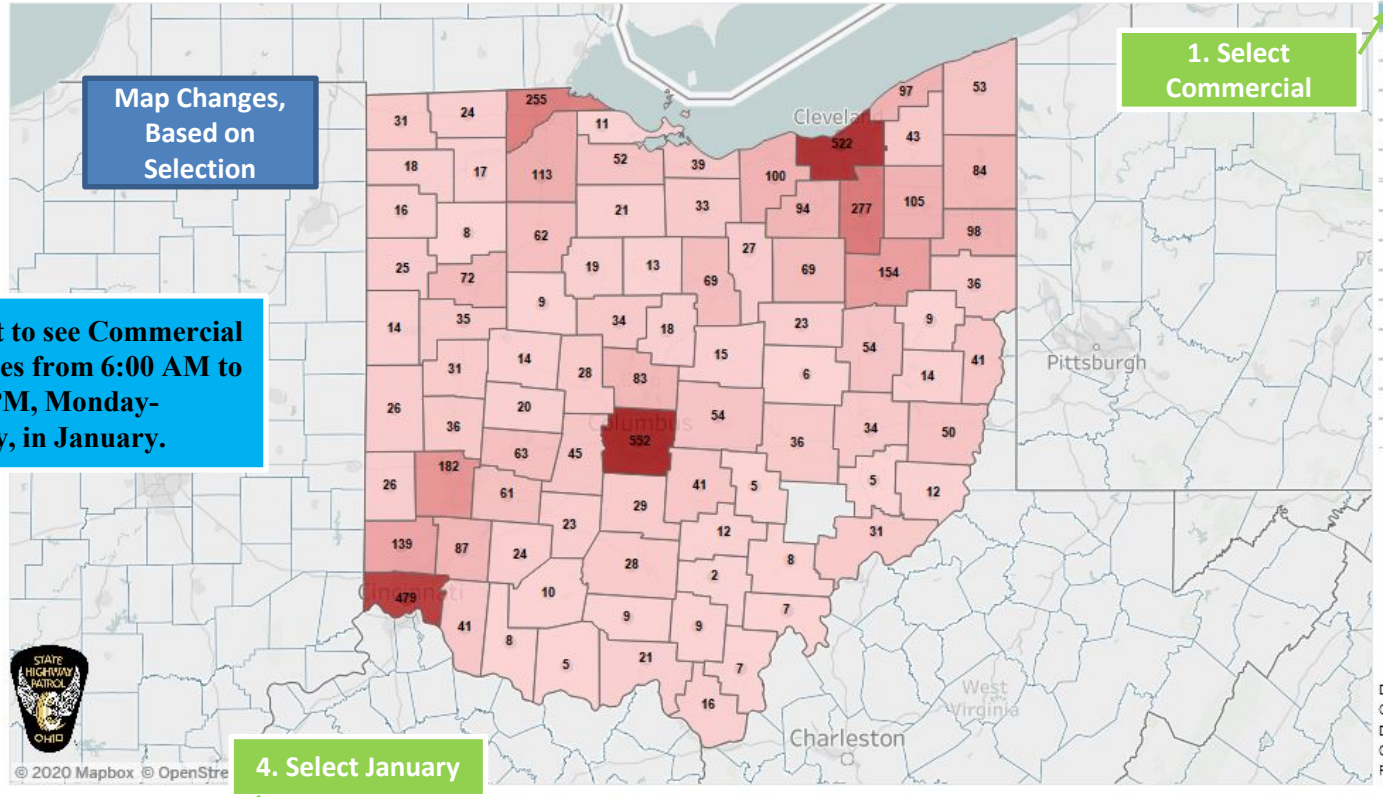

Crash Variables

Alcohol-Related	23
Bicycle-Related	2
Buggy-Related	3
Commercial-Related	5,328
Deer-Related	30
Distracted-Related	114
Drug-Related	17
Failure To Yield-Related	479
Mature-Related	2,314
OVI-Related	35
Pedestrian-Related	27
Ran Red Light/Stop Sign-..	177
School Bus-Related	504
Speed-Related	607
Teen-Related	266
Unbelted-Related	832
Work Zone-Related	166
Youth-Related	929

Crashes by Hour

12 - 12:59 AM	1.1%
1 - 1:59 AM	0.8%
2 - 2:59 AM	1.0%
3 - 3:59 AM	1.0%
4 - 4:59 AM	1.2%
5 - 5:59 AM	2.3%
6 - 6:59 AM	4.4%
7 - 7:59 AM	8.6%
8 - 8:59 AM	8.3%
9 - 9:59 AM	7.4%
10 - 10:59 AM	7.3%
11 - 11:59 AM	6.3%
12 - 12:59 PM	6.6%
1 - 1:59 PM	5.9%
2 - 2:59 PM	7.0%
3 - 3:59 PM	7.9%
4 - 4:59 PM	6.6%
5 - 5:59 PM	4.1%
6 - 6:59 PM	3.6%
7 - 7:59 PM	2.4%
8 - 8:59 PM	2.0%
9 - 9:59 PM	1.7%
10 - 10:59 PM	1.3%
11 - 11:59 PM	1.3%

Crashes by Day

	Crashes
Sunday	178
Monday	989
Tuesday	1,268
Wednesday	1,140
Thursday	950
Friday	981
Saturday	375

Data Source: ODPS Electronic Crash System; OSHP Computer-Aided Dispatch (CAD) System
Design and Layout: OSHP Statistical Analysis Unit
Ohio State Highway Patrol
February 3, 2020

Crashes by Month and Year

	January	February	March	April	May	June	July	August	September	October	November	December	Total
2015	1,024	953	812	824	820	891	887	850	970	1,021	860	784	10,696
2016	943	891	826	839	863	898	824	938	978	973	887	895	10,755
2017	887	704	947	726	965	979	742	922	867	1,086	905	780	10,510
2018	1,036	858	926	851	894	799	778	938	850	1,039	865	704	10,538
2019	934	785	691	816	921	804	821	899	819	975	842	704	10,011
2020	504												504
Grand Total	5,328	4,191	4,202	4,056	4,463	4,371	4,052	4,547	4,484	5,094	4,359	3,867	53,014

Crashes by Severity and Year

Severity	2015	2016	2017	2018	2019	2020
Fatal	6	5	7	2	7	3
Serious Injur..	24	27	21	31	22	10
Minor Injury ..	89	82	82	89	94	49
Injury Possib..	97	103	86	107	64	43
Property Da..	808	726	691	807	747	399
Total	1,024	943	887	1,036	934	504

OSTATS (Ohio Statistics and Analytics for Traffic Safety)

1. Select Scioto County

2. Select Crash Point Map to see Crashes by Severity

3. Select NCIC for Portsmouth PD

4. Zoom In and Select by 1,000 Foot Radius

Variables Change Based on Selections

Hours Change

Day-of-Week Changes

Month and Year Changes

Severity Changes

I want to see crashes that Portsmouth PD handled within a 1,000 foot radius of US-52 and Offnere St. in Scioto County.

Select County: Scioto

From Date (>=) To Date (<): 1/1/2015 – 2/3/2020

Crashes by Severity

Select Map: Crash Point

NCIC: 07302 - PORTSMOUTH PD

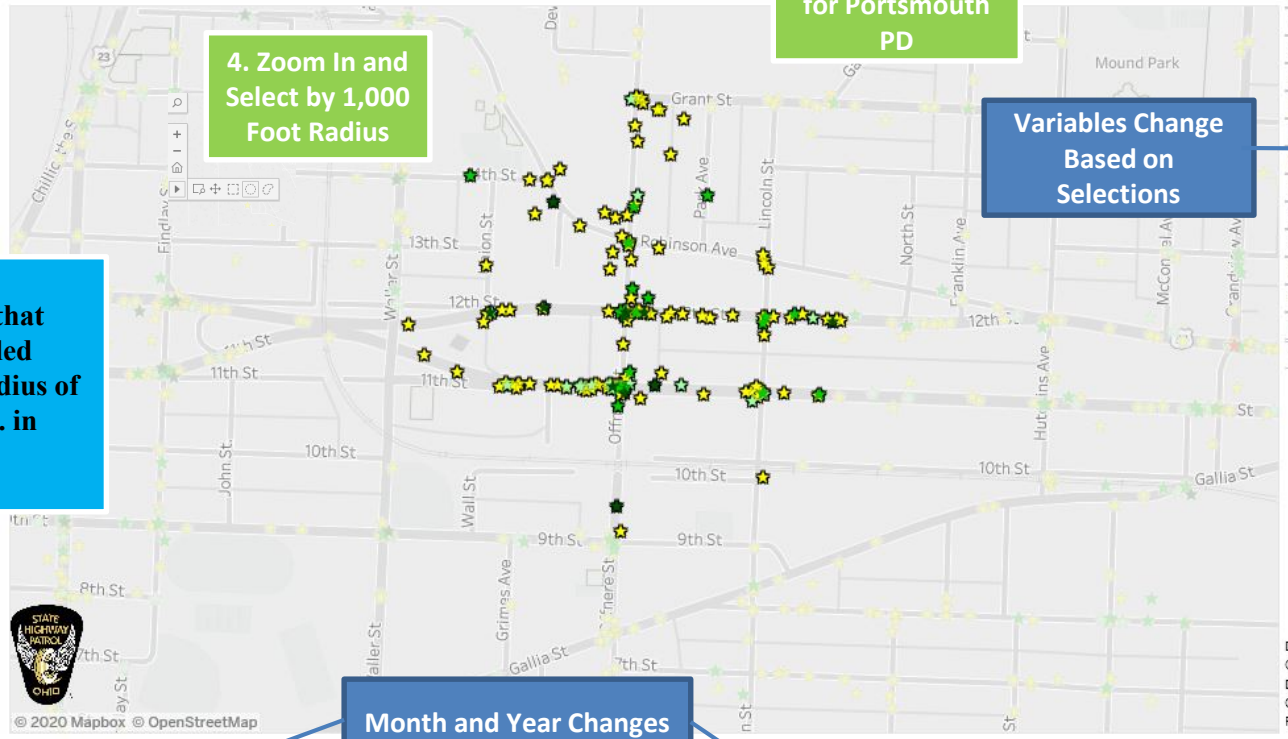

Serious Injury Suspected ★
Minor Injury Suspected ★
Injury Possible ★
Property Damage Only ★

Data Source: ODPS Electronic Crash System; OSHP Computer-Aided Dispatch (CAD) System
Design and Layout: OSHP Statistical Analysis Unit
Ohio State Highway Patrol
February 3, 2020

Crash Variables

Alcohol-Related	6
Commercial-Related	6
Deer-Related	1
Distracted-Related	8
Drug-Related	1
Failure To Yield-Related	45
Mature-Related	82
Motorcycle-Related	1
OVI-Related	6
Pedestrian-Related	8
Ran Red Light/Stop Sign-..	29
School Bus-Related	2
Speed-Related	10
Teen-Related	27
Unbelted-Related	20
Youth-Related	58

Crashes by Hour

12 - 12:59 AM	2.0%
1 - 1:59 AM	1.5%
2 - 2:59 AM	1.0%
4 - 4:59 AM	0.5%
6 - 6:59 AM	1.5%
7 - 7:59 AM	2.5%
8 - 8:59 AM	2.5%
9 - 9:59 AM	6.0%
10 - 10:59 AM	5.0%
11 - 11:59 AM	6.5%
12 - 12:59 PM	7.0%
1 - 1:59 PM	7.0%
2 - 2:59 PM	9.5%
3 - 3:59 PM	9.5%
4 - 4:59 PM	9.0%
5 - 5:59 PM	8.0%
6 - 6:59 PM	4.0%
7 - 7:59 PM	3.5%
8 - 8:59 PM	2.5%
9 - 9:59 PM	3.0%
10 - 10:59 PM	5.0%
11 - 11:59 PM	3.5%

Helpful Tips

Hover your mouse over a crash to get more information, including crash document number. See instructions on page 15 on how to look up crash reports by document number.

Crashes by Day

	Crashes
Sunday	15
Monday	26
Tuesday	33
Wednesday	26
Thursday	29
Friday	44
Saturday	28

Crashes by Month and Year

	January	February	March	April	May	June	July	August	September	October	November	December	Total
2015	2	2	2	4	2	3	3	5	4	5	1	1	34
2016	3	2	5	2	5			2	1	4	2	7	33
2017	8	4	6	2	3	2	2	7	2	4	2	1	43
2018	2	5	2	4	6	4	3	4	2	2	5	6	45
2019	8	3	9	2	4	5	1	3	1	3	6		45
2020	1												1
Grand Total	24	16	24	14	20	14	9	21	10	18	16	15	201

Crashes by Severity and Year

Severity	2015	2016	2017	2018	2019	2020
Serious Injur..	1	2	2	2	5	
Minor Injury ..	3	2	5	7	6	
Injury Possib..	8	1	3	6	4	
Property Da..	22	28	33	30	30	1
Total	34	33	43	45	45	1

OSTATS (Ohio Statistics and Analytics for Traffic Safety)

1. Select Stark County

2. Select Dates 2017-2019

5. Select Crash Point Map to see Crashes by Severity

4. Select NCIC for Stark CSO

3. Select OVI-Related Crashes

Hours Change

Day-of-Week Changes

Month and Year Changes

Severity Changes

Crashes by Severity

Select County: Stark

From Date (>=) 1/1/2017 To Date (<) 1/1/2020

Select Map: Crash Point

NCIC: 07600 - STARK CSO

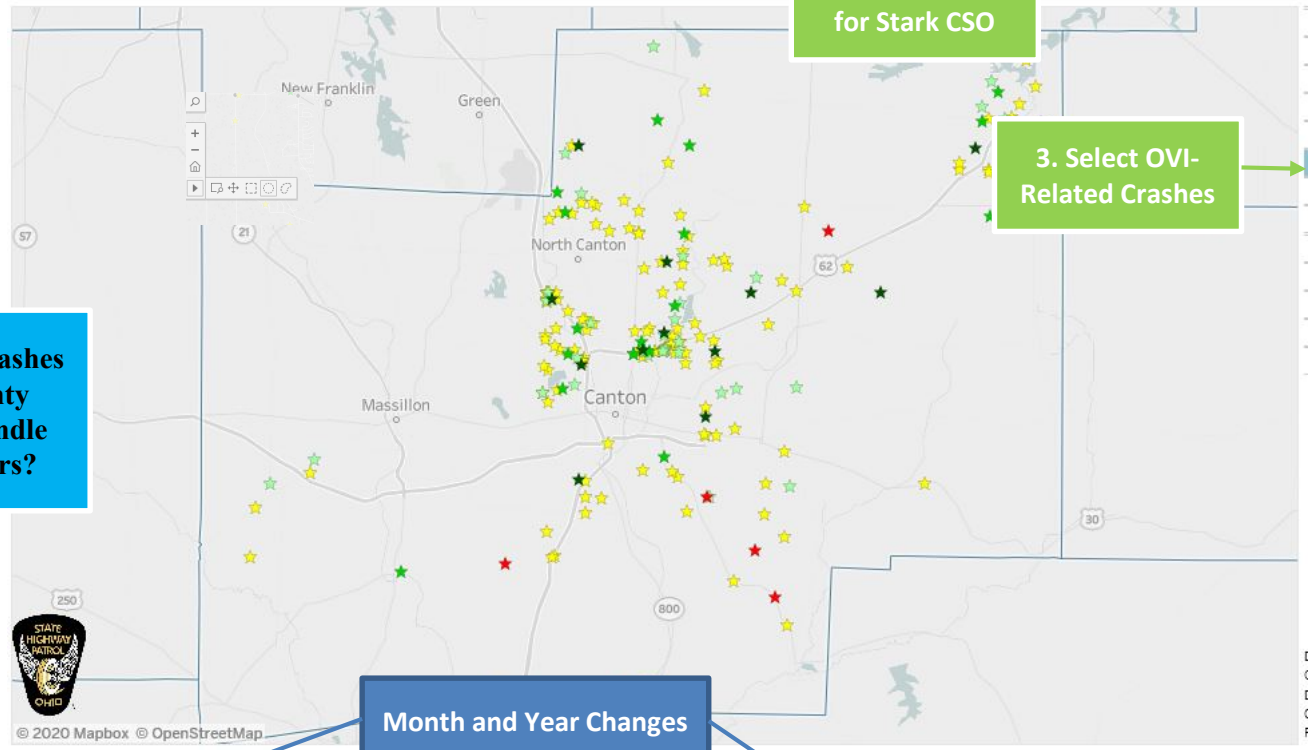

How many OVI crashes did the Stark County Sheriff's Office handle over the past 3 years?

Crash Variables

Alcohol-Related	176
Buggy-Related	1
Commercial-Related	3
Distracted-Related	2
Drug-Related	62
Failure To Yield-Related	4
Mature-Related	43
Motorcycle-Related	3
OVI-Related	198
Pedestrian-Related	3
Ran Red Light/Stop Sign-..	7
Speed-Related	20
Teen-Related	7
Unbelted-Related	61
Work Zone-Related	6
Youth-Related	38

Crashes by Hour

12 - 12:59 AM	8.1%
1 - 1:59 AM	10.6%
2 - 2:59 AM	6.1%
3 - 3:59 AM	6.6%
4 - 4:59 AM	3.5%
5 - 5:59 AM	1.5%
6 - 6:59 AM	1.0%
8 - 8:59 AM	2.0%
9 - 9:59 AM	1.5%
11 - 11:59 AM	1.0%
1 - 1:59 PM	1.0%
2 - 2:59 PM	0.5%
3 - 3:59 PM	2.0%
4 - 4:59 PM	2.0%
5 - 5:59 PM	7.6%
6 - 6:59 PM	7.6%
7 - 7:59 PM	6.1%
8 - 8:59 PM	4.0%
9 - 9:59 PM	10.6%
10 - 10:59 PM	6.6%
11 - 11:59 PM	10.1%

Fatal
Serious Injury Suspected
Minor Injury Suspected
Injury Possible
Property Damage Only

Data Source: ODPS Electronic Crash System; OSHP Computer-Aided Dispatch (CAD) System
Design and Layout: OSHP Statistical Analysis Unit
Ohio State Highway Patrol
February 3, 2020

Crashes by Day

	Crashes
Sunday	35
Monday	20
Tuesday	18
Wednesday	21
Thursday	23
Friday	36
Saturday	45

Crashes by Month and Year

	January	February	March	April	May	June	July	August	September	October	November	December	Total
2017		4	6	2	5	5		12	6	4	3	8	55
2018	9	12	6	6	1	7	7	7	1	5	8	16	85
2019	7	5	8	2	3	4	7	7	1	7	5	2	58
Grand Total	16	21	20	10	9	16	14	26	8	16	16	26	198

Crashes by Severity and Year

Severity	2017	2018	2019
Fatal		6	1
Serious Injury Suspected	3	2	7
Minor Injury Suspected	5	8	7
Injury Possible	8	13	12
Property Damage Only	39	56	31
Total	55	85	58

OSTATS (Ohio Statistics and Analytics for Traffic Safety)

1. Select Delaware County

2. Select Crash Density Map

3. Select Failure-to-Yield

Crash Density

Select County: Delaware

From Date (>=) To Date (<): 1/1/2015 – 2/3/2020

Select Map: Crash Density

NCIC: (All)

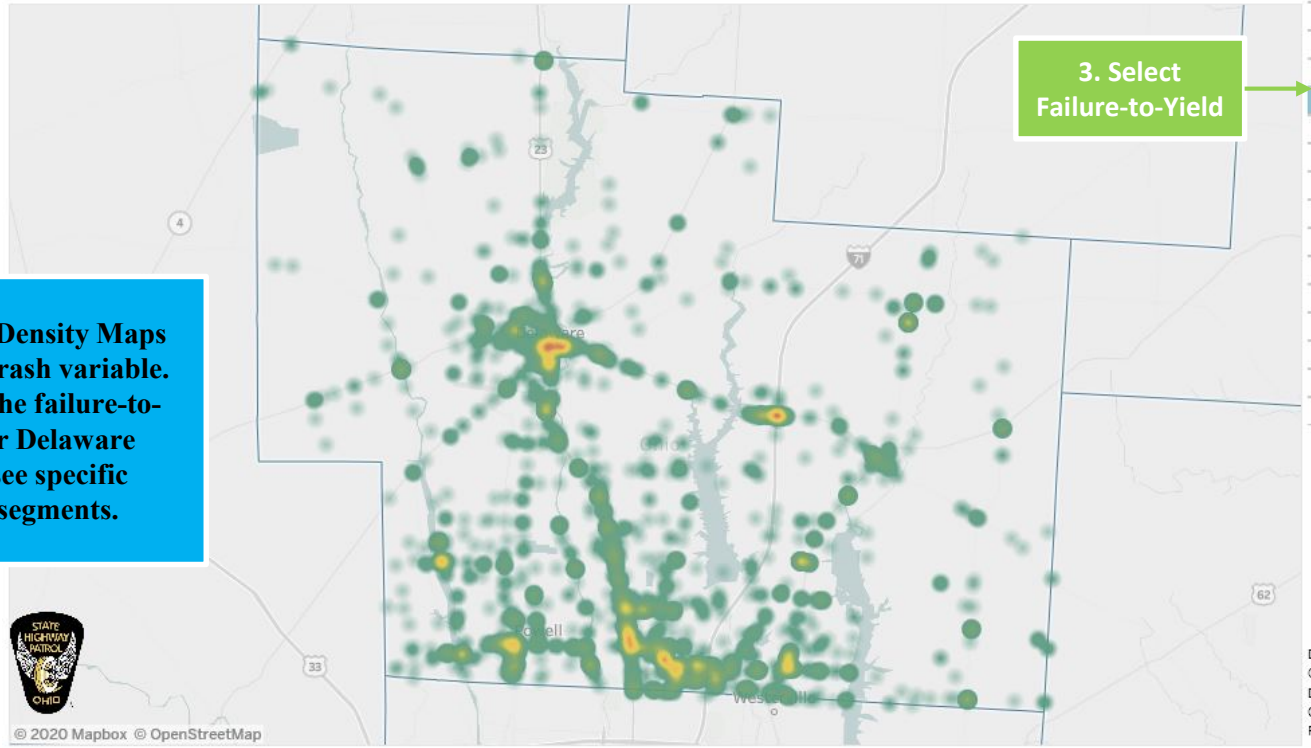

You can now look at Density Maps (heat maps) for any crash variable. This example shows the failure-to-yield crash density for Delaware County. Zoom in to see specific intersections or road segments.

Crash Variables

Alcohol-Related	45
Bicycle-Related	38
Commercial-Related	150
Deer-Related	1
Distracted-Related	67
Drug-Related	15
Failure To Yield-Related	2,976
Mature-Related	1,318
Motorcycle-Related	48
OVI-Related	51
Pedestrian-Related	56
Ran Red Light/Stop Sign-..	5
School Bus-Related	12
Speed-Related	195
Teen-Related	785
Unbelted-Related	218
Work Zone-Related	15
Youth-Related	1,332

Crashes by Hour

12 - 12:59 AM	0.2%
1 - 1:59 AM	0.1%
2 - 2:59 AM	0.1%
3 - 3:59 AM	0.1%
4 - 4:59 AM	0.2%
5 - 5:59 AM	0.2%
6 - 6:59 AM	2.9%
7 - 7:59 AM	6.9%
8 - 8:59 AM	4.9%
9 - 9:59 AM	4.0%
10 - 10:59 AM	3.6%
11 - 11:59 AM	5.0%
12 - 12:59 PM	6.6%
1 - 1:59 PM	6.1%
2 - 2:59 PM	8.7%
3 - 3:59 PM	9.4%
4 - 4:59 PM	10.2%
5 - 5:59 PM	11.7%
6 - 6:59 PM	8.3%
7 - 7:59 PM	4.7%
8 - 8:59 PM	2.3%
9 - 9:59 PM	2.5%
10 - 10:59 PM	1.1%
11 - 11:59 PM	0.6%

Crashes by Day

	Crashes
Sunday	262
Monday	420
Tuesday	436
Wednesday	493
Thursday	481
Friday	534
Saturday	350

Data Source: ODPS Electronic Crash System; OSHP Computer-Aided Dispatch (CAD) System
Design and Layout: OSHP Statistical Analysis Unit
Ohio State Highway Patrol
February 3, 2020

Crashes by Month and Year

	January	February	March	April	May	June	July	August	September	October	November	December	Total
2015	41	47	43	37	49	42	59	43	51	57	53	69	591
2016	42	38	56	38	64	52	59	53	51	51	58	80	642
2017	53	39	57	39	50	60	44	47	59	55	48	49	600
2018	45	24	35	41	48	45	41	58	50	56	49	41	533
2019	35	38	40	35	54	47	44	60	67	65	46	47	578
2020	32												32
Grand Total	248	186	231	190	265	246	247	261	278	284	254	286	2,976

Crashes by Severity and Year

Severity	2015	2016	2017	2018	2019	2020
Fatal	1	3	2		2	
Serious Injur..	24	21	11	17	16	
Minor Injury ..	105	136	114	111	142	4
Injury Possib..	111	111	130	107	96	5
Property Da..	350	371	343	298	322	23
Total	591	642	600	533	578	32

Filters on OSTATS Dashboard

Select a county to view. The default selection shows all counties.

**You must select a county first to view the crash points or crash density*

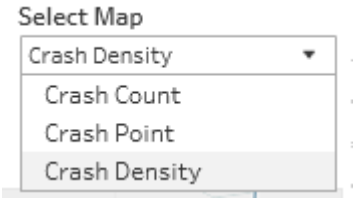

Crash Count counts the number of crashes within the county.
***Crash Point** shows both the crashes by severity and the arrests as a point map.
***Crash Density** shows the crash density as a "heat map".

**Crash Point and Crash Density maps can only be used when first selecting a county*

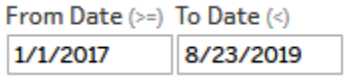

Select by specific date. From Date is >= to the date you enter. To Date is < the date you enter. Example: If you want to see data from January 1, 2018 through June 30, 2018 you can enter: **From Date** 1/1/2018 and **To Date** 7/1/2018

Select by NCIC to see crashes handled by that agency ONLY. If you select by County first, a list of agencies in the county will be in the NCIC dropdown (instead of all agencies).

Filters on OSTATS Dashboard

Crash Variables

Alcohol-Related	59,013
Bicycle-Related	7,045
Buggy-Related	736
Commercial-Related	100,214
Deer-Related	96,731
Distracted-Related	69,065
Drug-Related	21,636
Failure To Yield-Related	203,077
Mature-Related	514,658
Motorcycle-Related	18,774
OVI-Related	70,282
Pedestrian-Related	13,903
Ran Red Light/Stop Sign-..	64,902
School Bus-Related	6,683
Speed-Related	158,101
Teen-Related	218,511
Unbelted-Related	237,621
Work Zone-Related	28,476
Youth-Related	498,036

Select crashes by different crash variables. Please see the crash variable definitions page for more information.

Crashes by Day

	Crashes
Sunday	158,512
Monday	217,786
Tuesday	228,601
Wednesday	230,065
Thursday	232,350
Friday	255,235
Saturday	197,599

Select crashes by day-of-week. Hold the shift key to select a range of days.

Crashes by Hour

12 - 12:59 AM	1.9%
1 - 1:59 AM	1.5%
2 - 2:59 AM	1.5%
3 - 3:59 AM	1.2%
4 - 4:59 AM	1.0%
5 - 5:59 AM	1.7%
6 - 6:59 AM	3.1%
7 - 7:59 AM	5.6%
8 - 8:59 AM	4.8%
9 - 9:59 AM	3.9%
10 - 10:59 AM	4.0%
11 - 11:59 AM	4.7%
12 - 12:59 PM	5.6%
1 - 1:59 PM	5.5%
2 - 2:59 PM	6.5%
3 - 3:59 PM	8.0%
4 - 4:59 PM	8.3%
5 - 5:59 PM	8.4%
6 - 6:59 PM	6.3%
7 - 7:59 PM	4.4%
8 - 8:59 PM	3.7%
9 - 9:59 PM	3.4%
10 - 10:59 PM	2.8%
11 - 11:59 PM	2.3%

Select crashes and arrests by hour. Hold your mouse over an hour to see the number and percent of crashes in that hour. Hold the shift key to select a range of hours.

Filters on OSTATS Dashboard

Crashes by Severity and Year

Severity	2015	2016	2017	2018	2019	2020
Fatal	1,029	1,054	1,094	996	1,033	53
Serious Injur..	7,340	7,509	7,061	6,246	5,934	243
Minor Injury ..	31,055	31,780	30,582	29,140	36,588	2,003
Injury Possib..	36,707	38,216	37,788	36,768	31,167	1,653
Property Da..	226,160	227,372	226,750	224,677	219,201	12,949
Total	302,291	305,931	303,275	297,827	293,923	16,901

Select crashes by severity and year.
Columns by year and severity can be sorted.

Crashes by Month and Year

	January	February	March	April	May	June	July	August	September	October	November	December	Total
2015	28,813	28,266	23,058	21,136	24,172	23,662	23,714	23,713	24,685	27,606	27,560	25,906	302,291
2016	26,018	24,526	22,177	24,256	24,815	23,894	23,573	25,473	25,836	27,526	28,159	29,678	305,931
2017	25,128	20,782	24,826	23,117	26,607	24,766	22,999	24,270	24,516	28,567	27,692	30,005	303,275
2018	29,264	22,117	24,370	22,366	25,284	23,286	22,245	24,164	24,308	27,699	27,554	25,170	297,827
2019	26,112	21,637	21,914	22,300	25,279	24,326	23,699	25,308	23,503	28,461	27,450	23,934	293,923
2020	16,484	417											16,901
Grand Total	151,819	117,745	116,345	113,175	126,157	119,934	116,230	122,928	122,848	139,859	138,415	134,693	1,520,148

Select Crashes by year.
Select by month.
Totals can also be selected.
Data can be sorted for each month and for the total.

- Fatal
- Serious Injury Suspected
- Minor Injury Suspected
- Injury Possible
- Property Damage Only

When using a point map, the legend will become a filter.
Select crashes by severity.

Tips and Tricks

- Use the Shift key to select multiple filters (hour, DOW, month, etc.)
- After you have selected multiple filters and you want to go back and start over, click the Revert button and it will take you back to the default view.
- Hold your mouse over a point to get more information about a crash, including severity, date, document number, local report number, and reporting agency. Use the document number to look up a crash report in on our crash report retrieval page.
- Click on Download to save your dashboard view as an Image (.png), a PDF file, or a PowerPoint file.
- When downloading as a PDF file, change the orientation to Landscape.
- First select a county to view Crash Point Map or Crash Density Map.

Crash Variable Definitions

- **Alcohol-Related:** crash involving a driver or pedestrian suspected of alcohol impairment. Also includes crashes involving a driver or pedestrian with an alcohol test value > .000
- **Bicycle-Related:** crash involving a bicycle.
- **Buggy-Related:** crash involving an animal with rider or animal-drawn vehicle.
- **Commercial-Related:** crash involving a non-government van (9-15 seats) designated for commercial use, non-government single unit truck designated for commercial use, non-government single unit truck with a weight class greater than 10,000 lbs., non-government semi-tractor, school bus (16+ passengers), non-government transit/commuter bus (16+ passengers), non-government charter/tour bus (16+ passengers), non-government intercity bus (16+ passengers), non-government shuttle bus (16+ passengers), non-government other bus (16+ passengers), or non-government vehicle with a hazardous material placard.
- **Deer-Related:** crash involving a deer.
- **Distracted-Related:** crash involving a driver distracted by manually operating an electronic communication device (texting, typing, dialing), talking on hands-free communication device, talking on hand-held communication device, passenger, or other distraction inside the vehicle.
- **Drug-Related:** crash involving a driver or pedestrian suspected of marijuana or other drug impairment. Also includes crashes involving a driver or pedestrian with a drug test value of amphetamines, barbiturates, benzodiazepines, cannabinoids, cocaine, opiates/opioids, or other.
- **Failure To Yield-Related:** crash involving a unit that failed to yield.
- **Mature-Related:** crash involving a driver 55 years or older.

Crash Variable Definitions

- **Motorcycle-Related:** crash involving a motorcycle (2-wheeled or 3-wheeled).
- **OVI-Related:** crash involving a driver or pedestrian suspected of alcohol, marijuana, or other drug impairment. Also includes crashes involving a driver or pedestrian with an alcohol test value > .000 or drug test value of amphetamines, barbiturates, benzodiazepines, cannabinoids, cocaine, opiates/opioids, or other.
- **Pedestrian-Related:** crash involving a pedestrian or skater.
- **Ran Red Light/Stop Sign-Related:** crash involving a unit that ran a red light or stop sign.
- **School Bus-Related:** crash involving a school bus.
- **Speed-Related:** crash involving a unit driving at an unsafe speed or above the posted speed.
- **Teen-Related:** crash involving a driver between 15 and 19 years old.
- **Unbelted-Related:** crash involving a person with no use or unknown use of safety equipment in a passenger car, passenger van, sport utility vehicle, pick up, cargo van, single unit truck, semi-tractor, motorhome, or limo.
- **Work Zone-Related:** crash that occurred in a work zone.
- **Youth-Related:** crash involving a driver between 15 and 24 years old.

Additional Resources

- For more statistics and for access to the public version of OSTATS, visit the OSHP Statistics site at:
  https://www.statepatrol.ohio.gov/statistics/default.asp

- To View Crash Reports (first 3 pages):
  1. Go to the Ohio Department of Public Safety's Crash Retrieval site at: https://ohtrafficdata.dps.ohio.gov/crashretrieval
  2. Type the document number(s) in the appropriate box.
  3. Enter the designated "Captcha" image and click on "Search."
  4. Click the green button in the "Report" column to view the selected crash document(s).

- For more information about downloading crash data, visit:
  https://ohtrafficdata.dps.ohio.gov/crashstatistics/home

Questions?

For any questions regarding the use of OSTATS, please contact the OSHP Statistical Analysis Unit at the OSTATS email address:
OSTATS@dps.ohio.gov